

# MONA OFFSHORE WIND PROJECT

## Temporary stopping up of public rights of way plan

Deadline: 6

Application Reference: EN010137

Document Reference: B16 F03

Document Number: MOCNS-J3303-RPS-10022

20 December 2024

F03



Image of an offshore wind farm

## Document status

Version	Purpose of document	Authored by	Reviewed by	Approved by	Review date
F01	Application	RPS	Mona Offshore Wind Ltd.	Mona Offshore Wind Ltd.	Feb 2024
F02	Updates from S51 advice	RPS	Mona Offshore Wind Ltd.	Mona Offshore Wind Ltd.	April 2024
F03	Submission at Deadline 6	RPS	Mona Offshore Wind Ltd.	Mona Offshore Wind Ltd.	20 Dec 2024

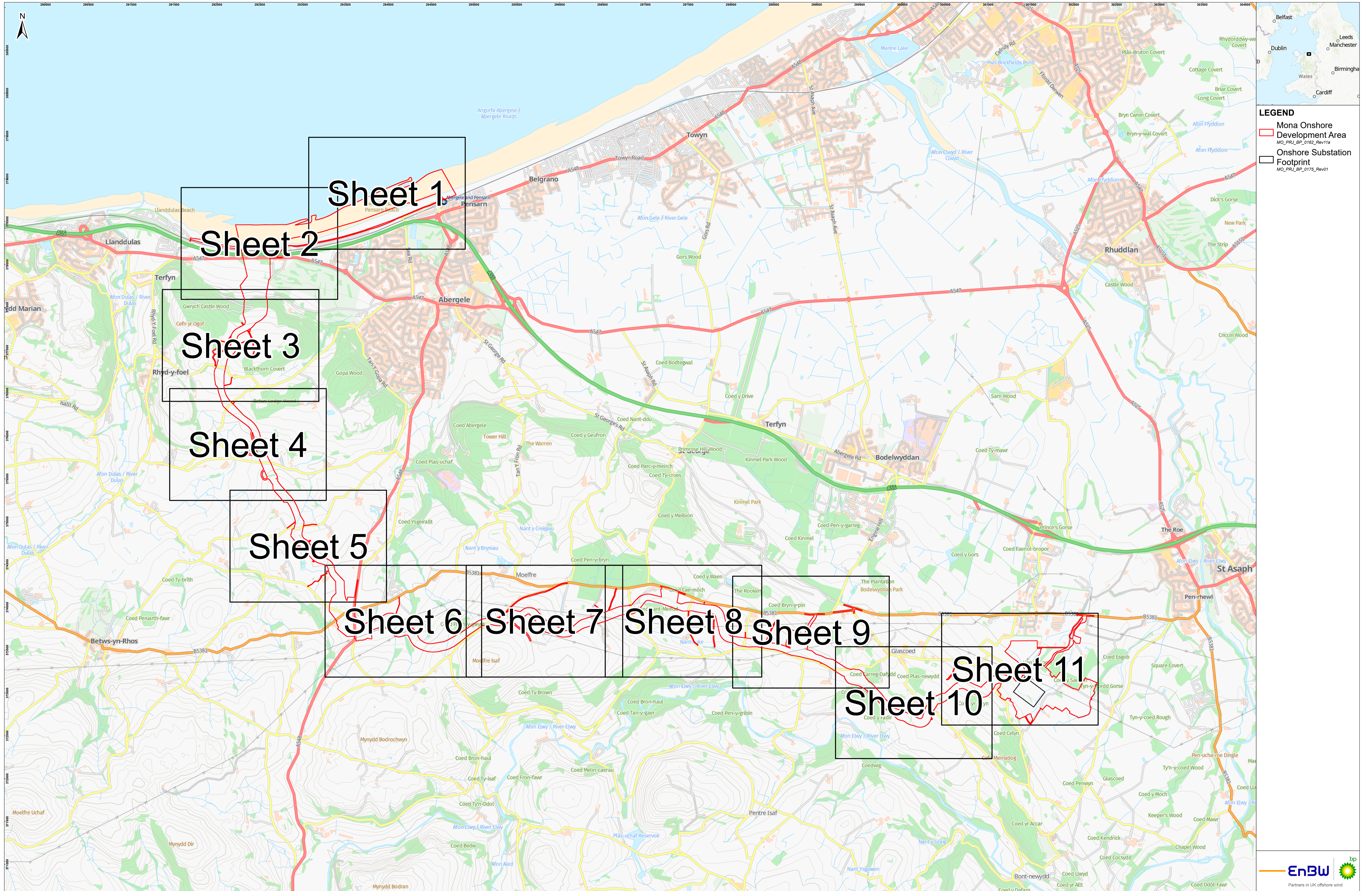
Prepared by:

**RPS**

Prepared for:

**Mona Offshore Wind Ltd.**



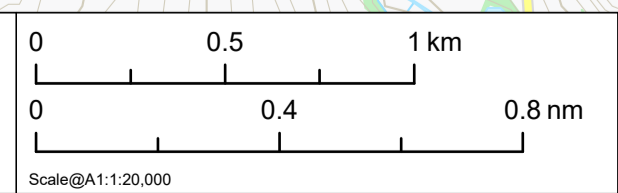


**LEGEND**

- ▬ Mona Onshore Development Area  
MO\_PRL\_BP\_0162\_Rev11a
- Onshore Substation Footprint  
MO\_PRL\_BP\_0175\_Rev01

**Project Name:**  
MONA OFFSHORE WIND PROJECT

**Drawing Title:**  
TEMPORARY STOPPING OF PUBLIC RIGHTS OF WAY PLAN



**Geodetic Information:**  
Datum: OSGB 1936  
Projection: British National Grid

**APPF Ref:** 5(2)(k)  
**Doc Ref:** B16  
  
**Data Sources:** BP, Ordnance Survey

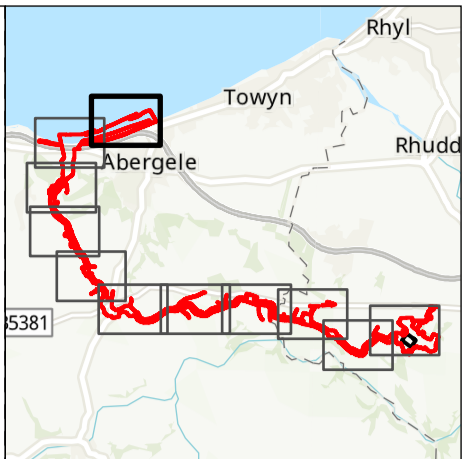
**Service Layer Credits:** GB Cartographic: Contains OS data © Crown Copyright and database right 2023. Contains data from OS Zoomstack World Topographic Map: Esri UK, Esri, TomTom, Garmin, FAO, NOAA, USGS World Hillshade: Esri, USGS

VER	DATE	DETAILS	BY	CHECK
24	19/12/2024	FINAL	RPS	-
-	-	-	-	-

**Drawing Number:**  
12079-0593-24







- LEGEND**
- ▭ Mona Onshore Development Area  
MO\_PRL\_BP\_0162\_Rev11a
  - Onshore Substation Footprint  
MO\_PRL\_BP\_0175\_Rev01
  - Bridleway
  - Footpath
  - Temporary Managed Crossing of Bridleway
  - Temporary Managed Crossing of Footpath
  - Indicative Proposed Temporary Diversion
  - Extent of Footpath Diversion
  - Permanent Managed Crossing of Bridleway
  - National Cycle Network
  - Wales Coast Path
  - No management measures required – access to Public Right of Way remains physically unaffected

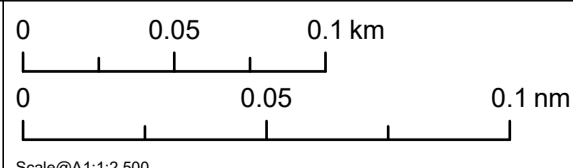
Sheet 2

National Cycle Route 5  
Wales Coast Path



**Project Name:**  
MONA OFFSHORE WIND PROJECT

**Drawing Title:**  
TEMPORARY STOPPING OF PUBLIC RIGHTS OF WAY PLAN - SHEET 1



**Geodetic Information:**  
Datum: OSGB 1936  
Projection: British National Grid

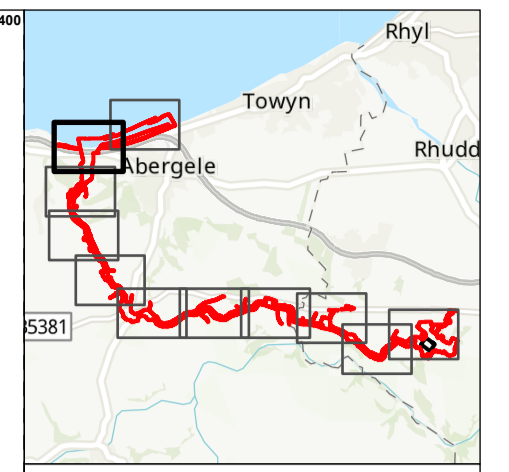
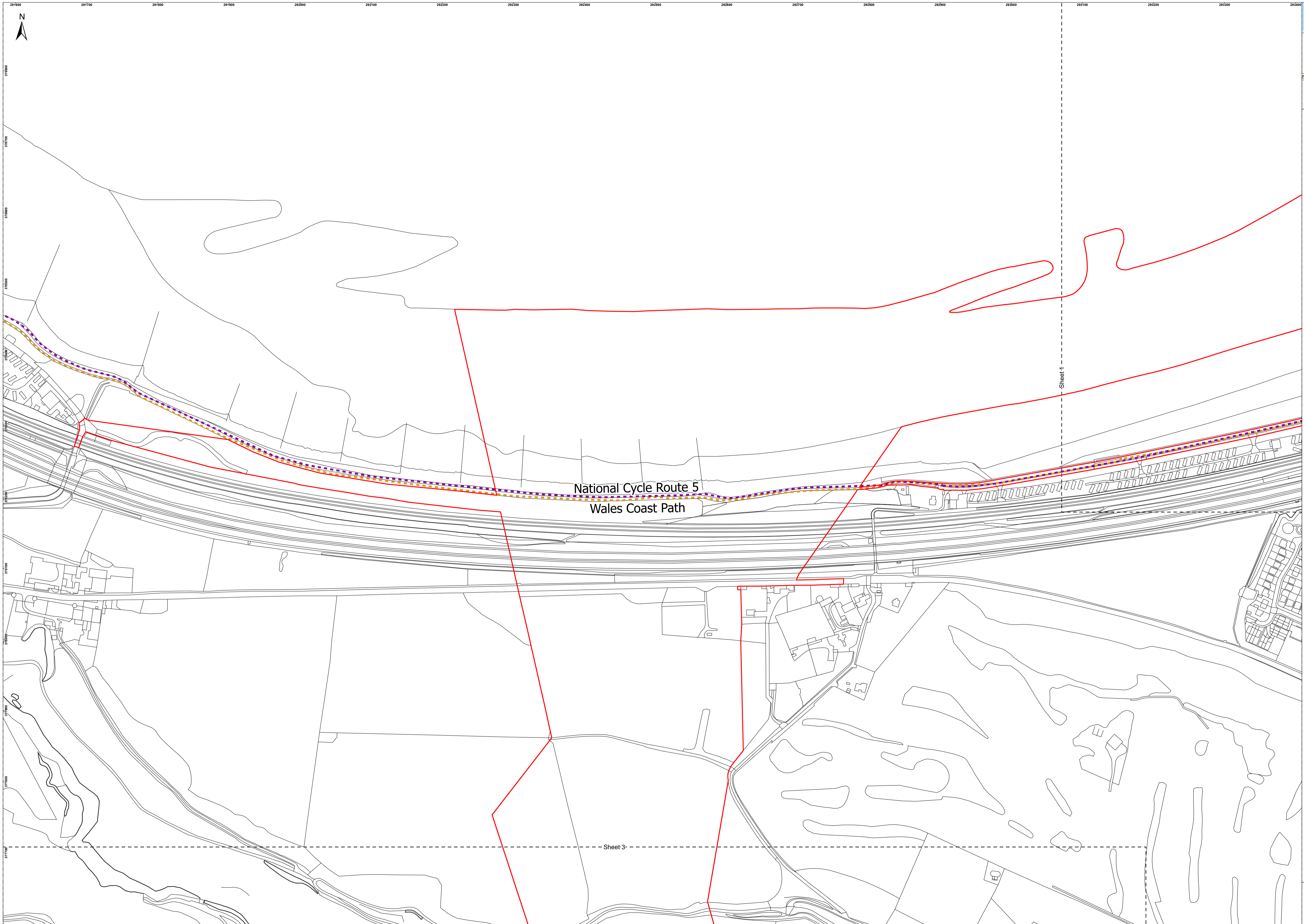
**APP Ref:** 5(2)(k)  
**Doc Ref:** B16  
  
**Data Sources:** BP, Ordnance Survey

**Service Layer Credits:** World Topographic Map: Esri UK, Esri, TomTom, Garmin, Foursquare, MET/NASA, USGS

VER	DATE	DETAILS	BY	CHECK
24	19/12/2024	FINAL	RPS	-
-	-	-	-	-

**Drawing Number:**  
12079-0593-24

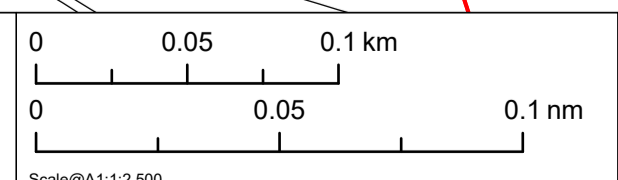




- LEGEND**
- ▭ Mona Onshore Development Area  
MO\_PRL\_BP\_0162\_Rev11a
  - Onshore Substation Footprint  
MO\_PRL\_BP\_0175\_Rev01
  - Bridleway
  - Footpath
  - Temporary Managed Crossing of Bridleway
  - Temporary Managed Crossing of Footpath
  - Indicative Proposed Temporary Diversion
  - Extent of Footpath Diversion
  - Permanent Managed Crossing of Bridleway
  - National Cycle Network
  - Wales Coast Path
  - No management measures required – access to Public Right of Way remains physically unaffected

**Project Name:**  
MONA OFFSHORE WIND PROJECT

**Drawing Title:**  
TEMPORARY STOPPING OF PUBLIC RIGHTS OF WAY PLAN - SHEET 2



**Geodetic Information:**  
Datum: OSGB 1936  
Projection: British National Grid

**APP Ref:** 5(2)(k)  
**Doc Ref:** B16  
  
**Data Sources:** BP, Ordnance Survey

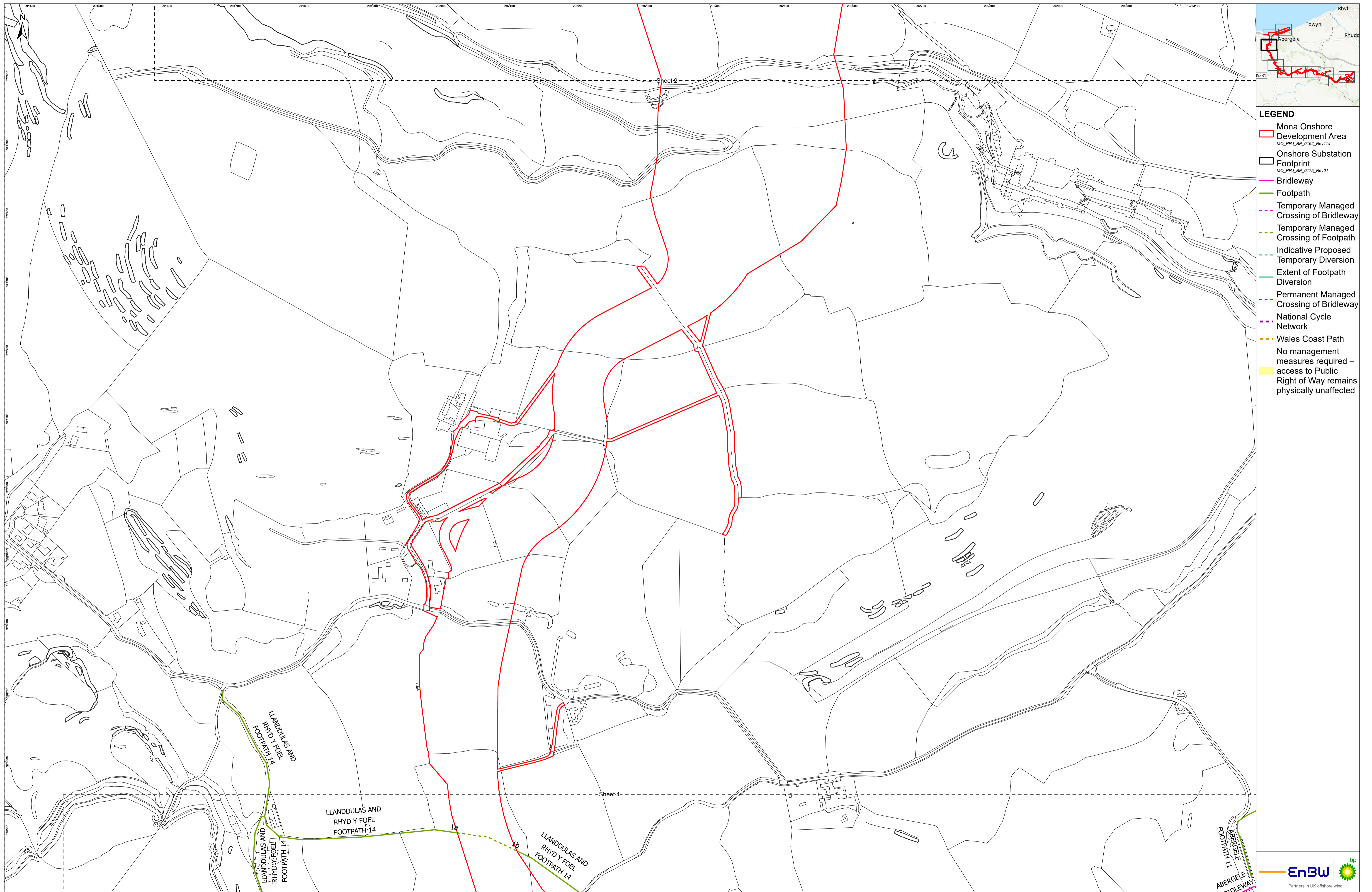
**Service Layer Credits:** World Topographic Map: Esri UK, Esri, TomTom, Garmin, Foursquare, MET/NASA, USGS

VER	DATE	DETAILS	BY	CHECK
24	19/12/2024	FINAL	RPS	-
-	-	-	-	-

**Drawing Number:**  
12079-0593-24



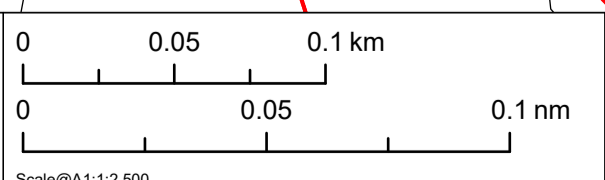




- LEGEND**
- ▭ Mona Onshore Development Area  
MO\_PRI\_BP\_0162\_Rev11a
  - Onshore Substation Footprint  
MO\_PRI\_BP\_0175\_Rev01
  - Bridleway
  - Footpath
  - Temporary Managed Crossing of Bridleway
  - Temporary Managed Crossing of Footpath
  - Indicative Proposed Temporary Diversion
  - Extent of Footpath Diversion
  - Permanent Managed Crossing of Bridleway
  - National Cycle Network
  - Wales Coast Path
  - No management measures required – access to Public Right of Way remains physically unaffected

**Project Name:**  
MONA OFFSHORE WIND PROJECT

**Drawing Title:**  
TEMPORARY STOPPING OF PUBLIC RIGHTS OF WAY PLAN - SHEET 3



**Geodetic Information:**  
Datum: OSGB 1936  
Projection: British National Grid

APFP Ref: 5(2)(k)  
Doc Ref: B16  
  
Data Sources: BP, Ordnance Survey

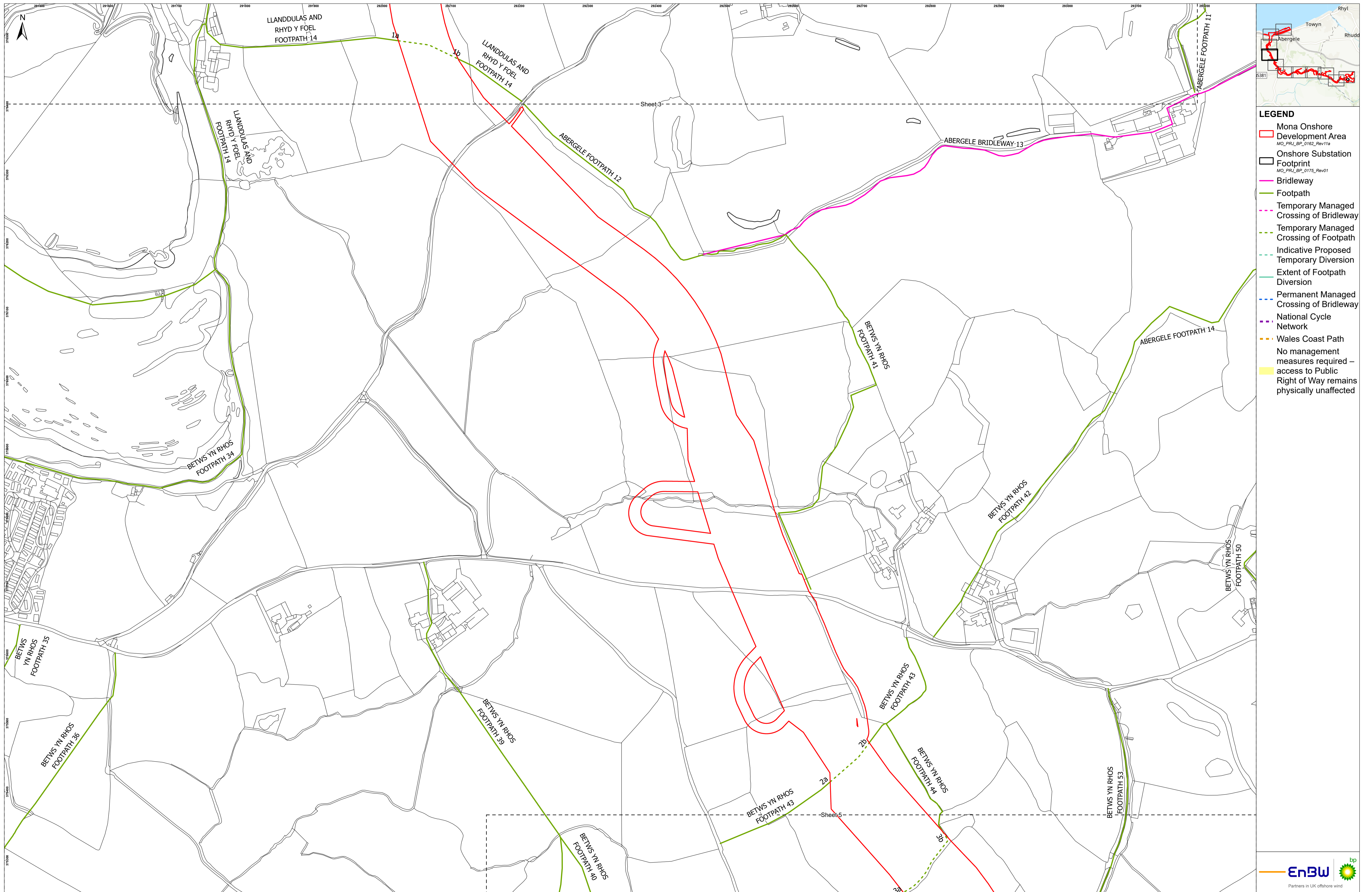
**Service Layer Credits:** World Topographic Map: Esri UK, Esri, TomTom, Garmin, Foursquare, MET/NASA, USGS

VER	DATE	DETAILS	BY	CHECK
24	19/12/2024	FINAL	RPS	-
-	-	-	-	-

**Drawing Number:**  
12079-0593-24



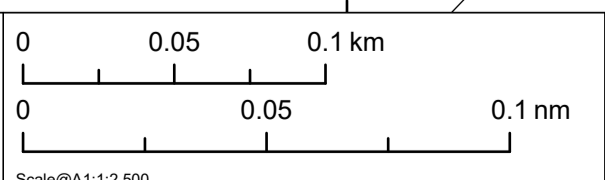




- LEGEND**
- ▭ Mona Onshore Development Area  
MO\_PRL\_BP\_0162\_Rev11a
  - Onshore Substation Footprint  
MO\_PRL\_BP\_0175\_Rev01
  - Bridleway
  - Footpath
  - Temporary Managed Crossing of Bridleway
  - Temporary Managed Crossing of Footpath
  - Indicative Proposed Temporary Diversion
  - Extent of Footpath Diversion
  - Permanent Managed Crossing of Bridleway
  - National Cycle Network
  - Wales Coast Path
  - No management measures required – access to Public Right of Way remains physically unaffected

**Project Name:**  
MONA OFFSHORE WIND PROJECT

**Drawing Title:**  
TEMPORARY STOPPING OF PUBLIC RIGHTS OF WAY PLAN - SHEET 4



**Geodetic Information:**  
Datum: OSGB 1936  
Projection: British National Grid

APFP Ref: 5(2)(k)  
Doc Ref: B16  
  
Data Sources: BP, Ordnance Survey

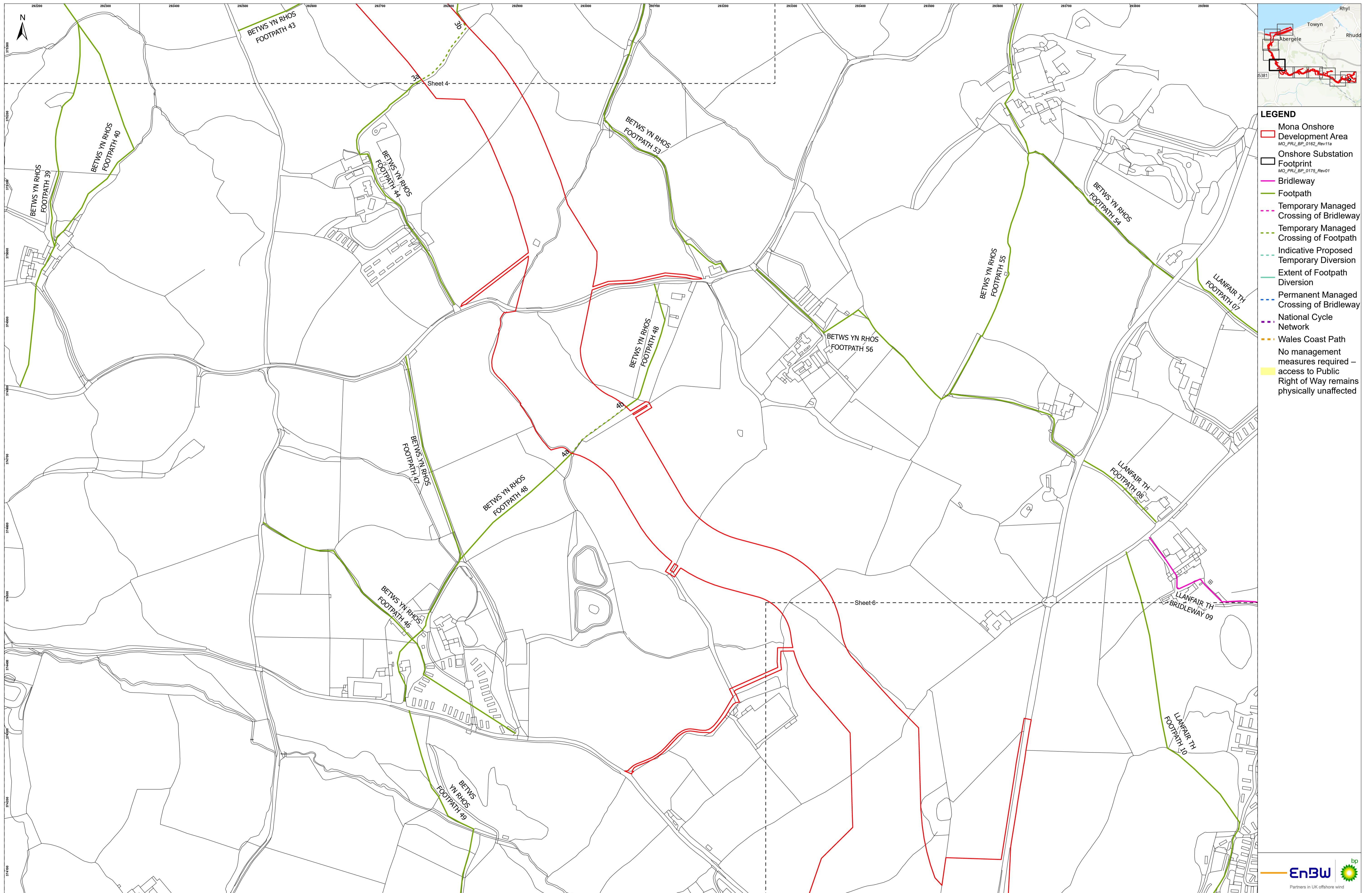
Service Layer Credits: World Topographic Map: Esri UK, Esri, TomTom, Garmin, Foursquare, MET/NASA, USGS

VER	DATE	DETAILS	BY	CHECK
24	19/12/2024	FINAL	RPS	-
-	-	-	-	-

**Drawing Number:**  
12079-0593-24



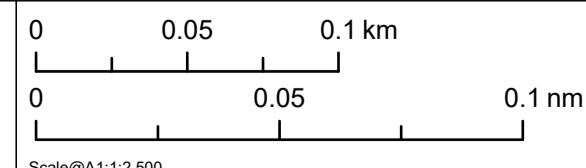




- LEGEND**
- ▭ Mona Onshore Development Area  
MO\_PRL\_BP\_0162\_Rev11a
  - Onshore Substation Footprint  
MO\_PRL\_BP\_0175\_Rev01
  - Bridleway
  - Footpath
  - Temporary Managed Crossing of Bridleway
  - Temporary Managed Crossing of Footpath
  - Indicative Proposed Temporary Diversion
  - Extent of Footpath Diversion
  - Permanent Managed Crossing of Bridleway
  - National Cycle Network
  - Wales Coast Path
  - No management measures required – access to Public Right of Way remains physically unaffected

**Project Name:**  
MONA OFFSHORE WIND PROJECT

**Drawing Title:**  
TEMPORARY STOPPING OF PUBLIC RIGHTS OF WAY PLAN - SHEET 5



**Geodetic Information:**  
Datum: OSGB 1936  
Projection: British National Grid

APP Ref: 5(2)(k)  
Doc Ref: B16  
Data Sources: BP, Ordnance Survey

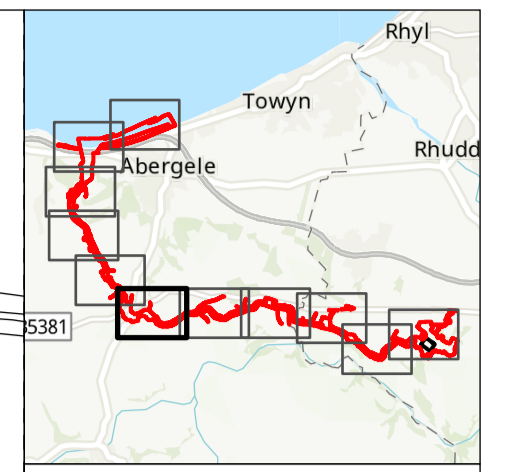
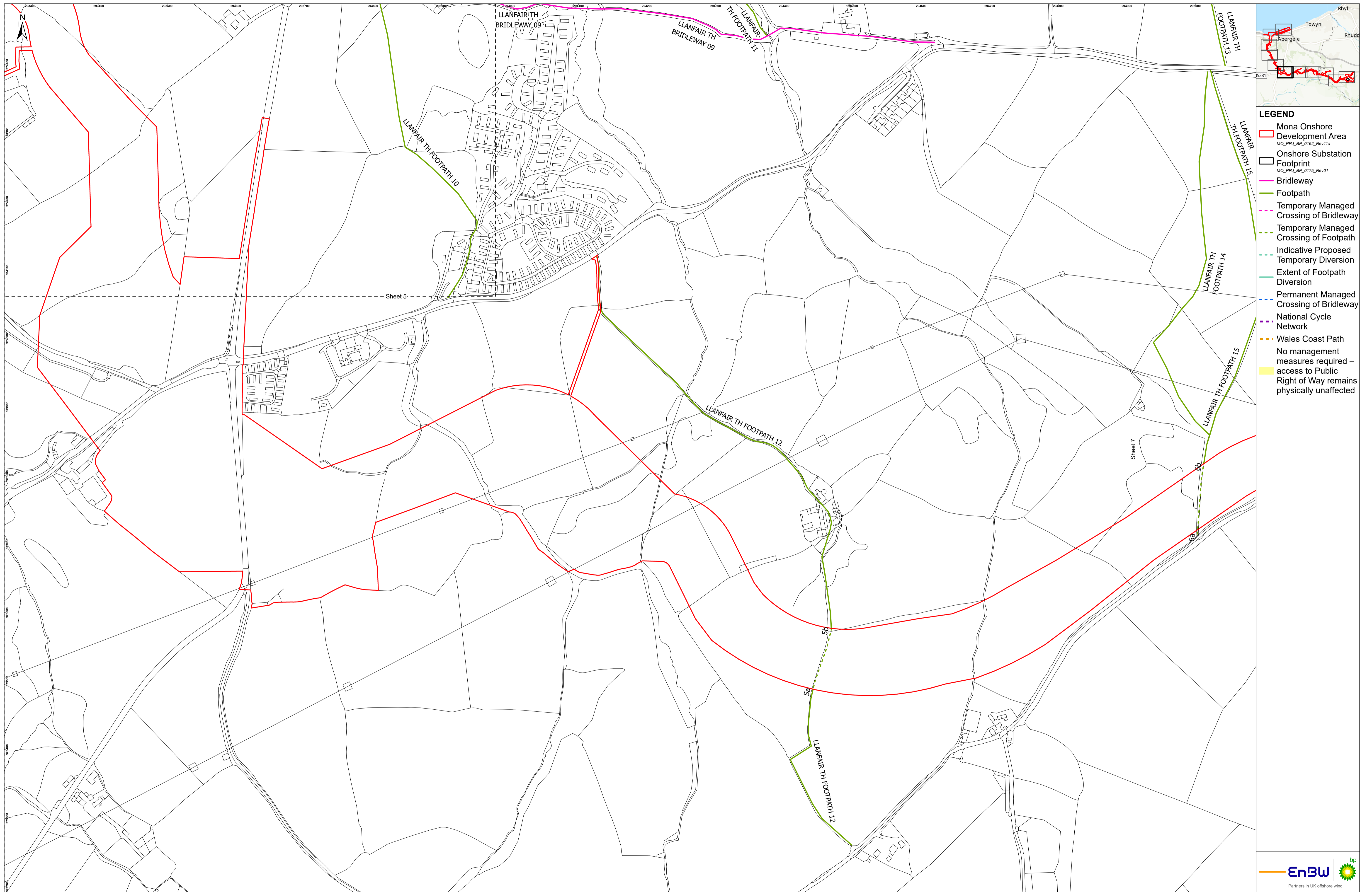
Service Layer Credits: World Topographic Map: Esri UK, Esri, TomTom, Garmin, Foursquare, MET/NASA, USGS

VER	DATE	DETAILS	BY	CHECK
24	19/12/2024	FINAL	RPS	-
-	-	-	-	-

**Drawing Number:**  
12079-0593-24



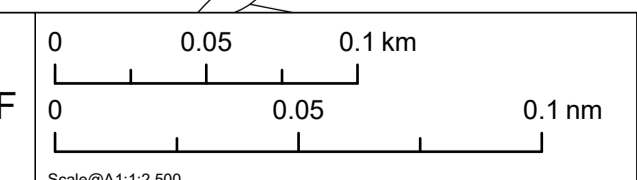




- LEGEND**
- ▭ Mona Onshore Development Area  
MO\_PRL\_BP\_0162\_Rev11a
  - Onshore Substation Footprint  
MO\_PRL\_BP\_0175\_Rev01
  - Bridleway
  - Footpath
  - Temporary Managed Crossing of Bridleway
  - Temporary Managed Crossing of Footpath
  - Indicative Proposed Temporary Diversion
  - Extent of Footpath Diversion
  - Permanent Managed Crossing of Bridleway
  - National Cycle Network
  - Wales Coast Path
  - No management measures required – access to Public Right of Way remains physically unaffected

**Project Name:**  
MONA OFFSHORE WIND PROJECT

**Drawing Title:**  
TEMPORARY STOPPING OF PUBLIC RIGHTS OF WAY PLAN - SHEET 6



**Geodetic Information:**  
Datum: OSGB 1936  
Projection: British National Grid

**APPF Ref:** 5(2)(k)  
**Doc Ref:** B16  
  
**Data Sources:** BP, Ordnance Survey

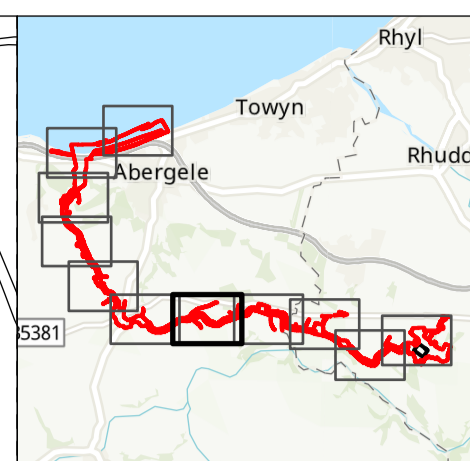
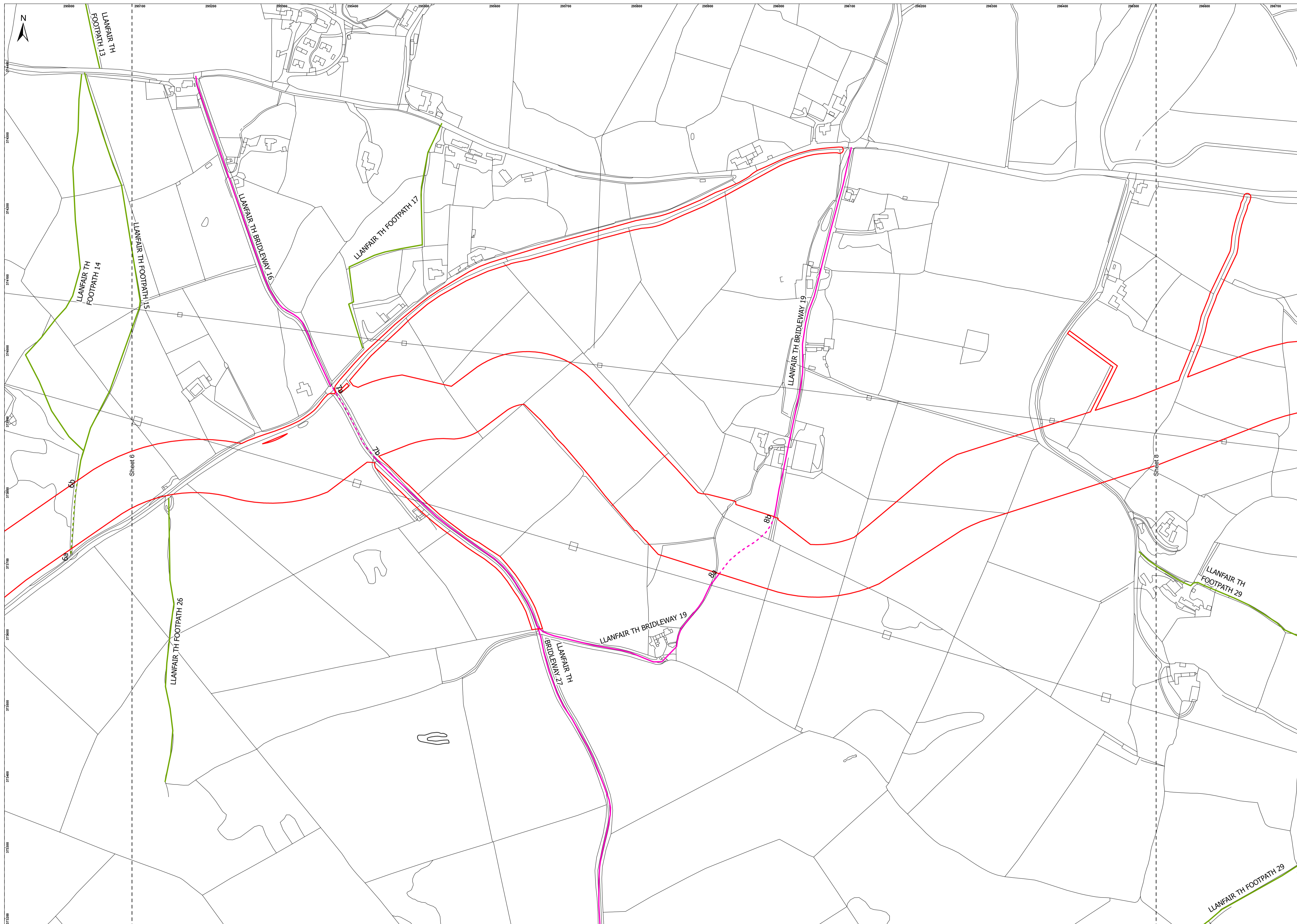
**Service Layer Credits:** World Topographic Map: Esri UK, Esri, TomTom, Garmin, Foursquare, MET/NASA, USGS

VER	DATE	DETAILS	BY	CHECK
24	19/12/2024	FINAL	RPS	-
-	-	-	-	-

**Drawing Number:**  
12079-0593-24



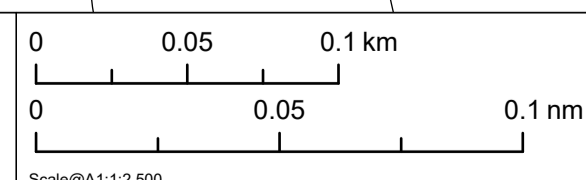




- LEGEND**
- ▭ Mona Onshore Development Area  
MO\_PRL\_BP\_0162\_Rev11a
  - Onshore Substation Footprint  
MO\_PRL\_BP\_0175\_Rev01
  - Bridleway
  - Footpath
  - Temporary Managed Crossing of Bridleway
  - Temporary Managed Crossing of Footpath
  - Indicative Proposed Temporary Diversion
  - Extent of Footpath Diversion
  - Permanent Managed Crossing of Bridleway
  - National Cycle Network
  - Wales Coast Path
  - No management measures required – access to Public Right of Way remains physically unaffected

**Project Name:**  
MONA OFFSHORE WIND PROJECT

**Drawing Title:**  
TEMPORARY STOPPING OF PUBLIC RIGHTS OF WAY PLAN - SHEET 7



**Geodetic Information:**  
Datum: OSGB 1936  
Projection: British National Grid

APFP Ref: 5(2)(k)  
Doc Ref: B16  
  
Data Sources: BP, Ordnance Survey

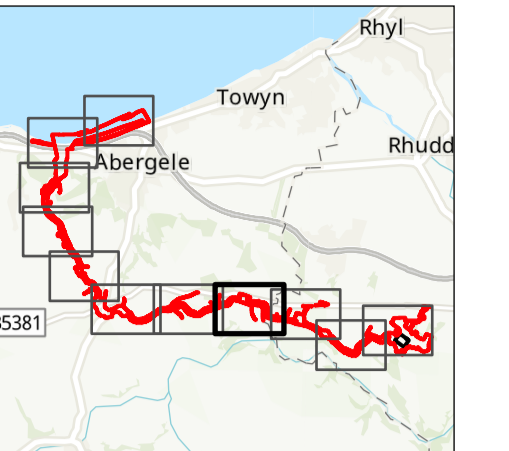
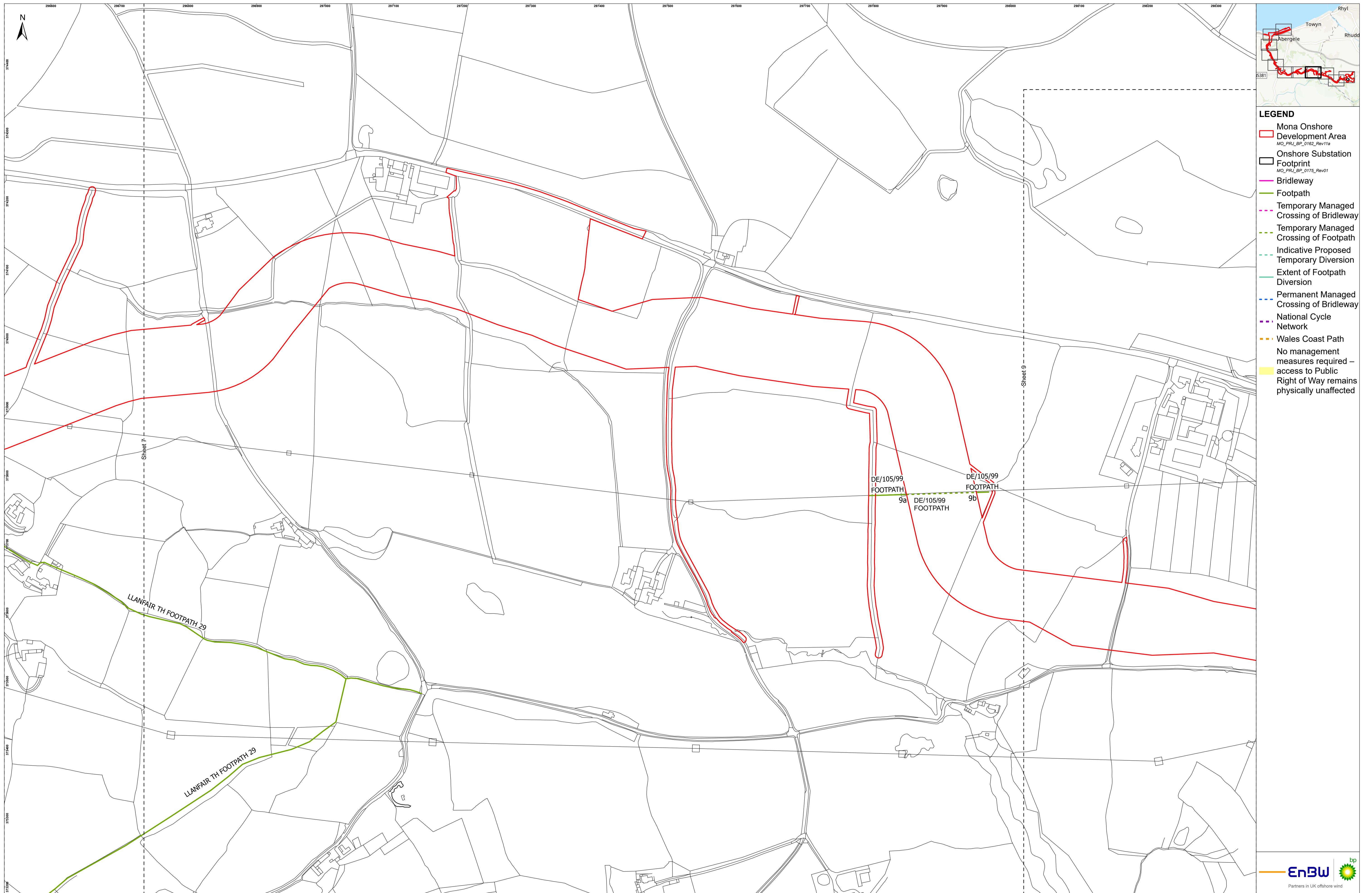
Service Layer Credits: World Topographic Map: Esri UK, Esri, TomTom, Garmin, Foursquare, MET/NASA, USGS

VER	DATE	DETAILS	BY	CHECK
24	19/12/2024	FINAL	RPS	-
-	-	-	-	-

**Drawing Number:**  
12079-0593-24



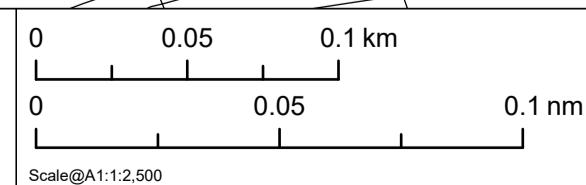




- LEGEND**
- ▭ Mona Onshore Development Area  
MO\_PRL\_BP\_0162\_Rev11a
  - Onshore Substation Footprint  
MO\_PRL\_BP\_0175\_Rev01
  - Bridleway
  - Footpath
  - Temporary Managed Crossing of Bridleway
  - Temporary Managed Crossing of Footpath
  - Indicative Proposed Temporary Diversion
  - Extent of Footpath Diversion
  - Permanent Managed Crossing of Bridleway
  - National Cycle Network
  - Wales Coast Path
  - No management measures required – access to Public Right of Way remains physically unaffected

**Project Name:**  
MONA OFFSHORE WIND PROJECT

**Drawing Title:**  
TEMPORARY STOPPING OF PUBLIC RIGHTS OF WAY PLAN - SHEET 8



**Geodetic Information:**  
Datum: OSGB 1936  
Projection: British National Grid

**APPF Ref:** 5(2)(k)  
**Doc Ref:** B16  
  
**Data Sources:** BP, Ordnance Survey

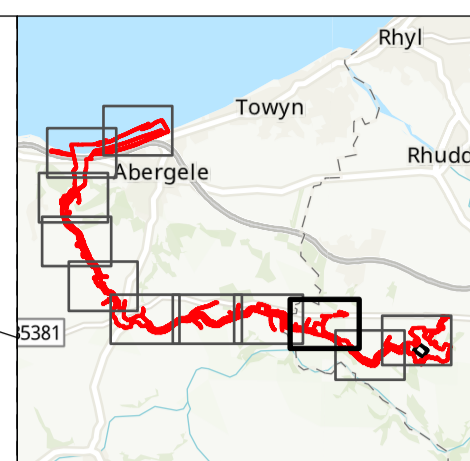
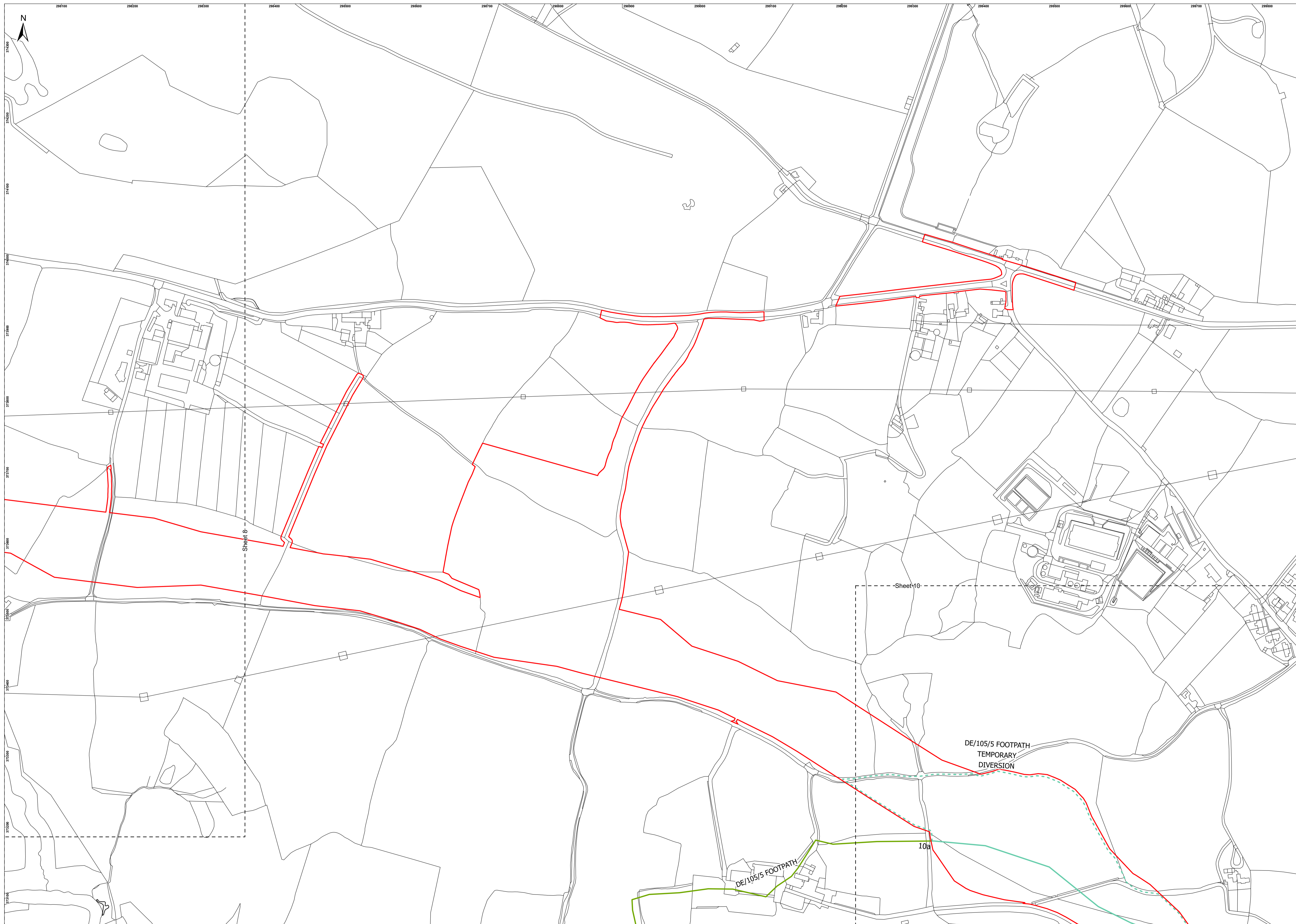
**Service Layer Credits:** World Topographic Map: Esri UK, Esri, TomTom, Garmin, Foursquare, MET/NASA, USGS

VER	DATE	DETAILS	BY	CHECK
24	19/12/2024	FINAL	RPS	-
-	-	-	-	-

**Drawing Number:**  
12079-0593-24





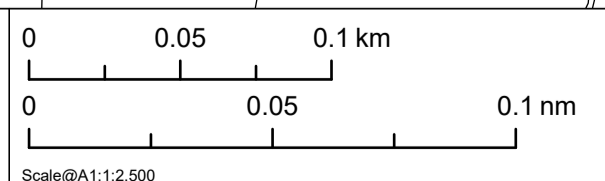


**LEGEND**

- ▭ Mona Onshore Development Area  
*MO\_PRL\_BP\_0162\_Rev11a*
- Onshore Substation Footprint  
*MO\_PRL\_BP\_0175\_Rev01*
- Bridleway
- Footpath
- Temporary Managed Crossing of Bridleway
- Temporary Managed Crossing of Footpath
- Indicative Proposed Temporary Diversion
- Extent of Footpath Diversion
- Permanent Managed Crossing of Bridleway
- National Cycle Network
- Wales Coast Path
- No management measures required – access to Public Right of Way remains physically unaffected

**Project Name:**  
MONA OFFSHORE WIND PROJECT

**Drawing Title:**  
TEMPORARY STOPPING OF PUBLIC RIGHTS OF WAY PLAN - SHEET 9



**Geodetic Information:**  
Datum: OSGB 1936  
Projection: British National Grid

APFP Ref: 5(2)(k)  
Doc Ref: B16  
  
Data Sources: BP, Ordnance Survey

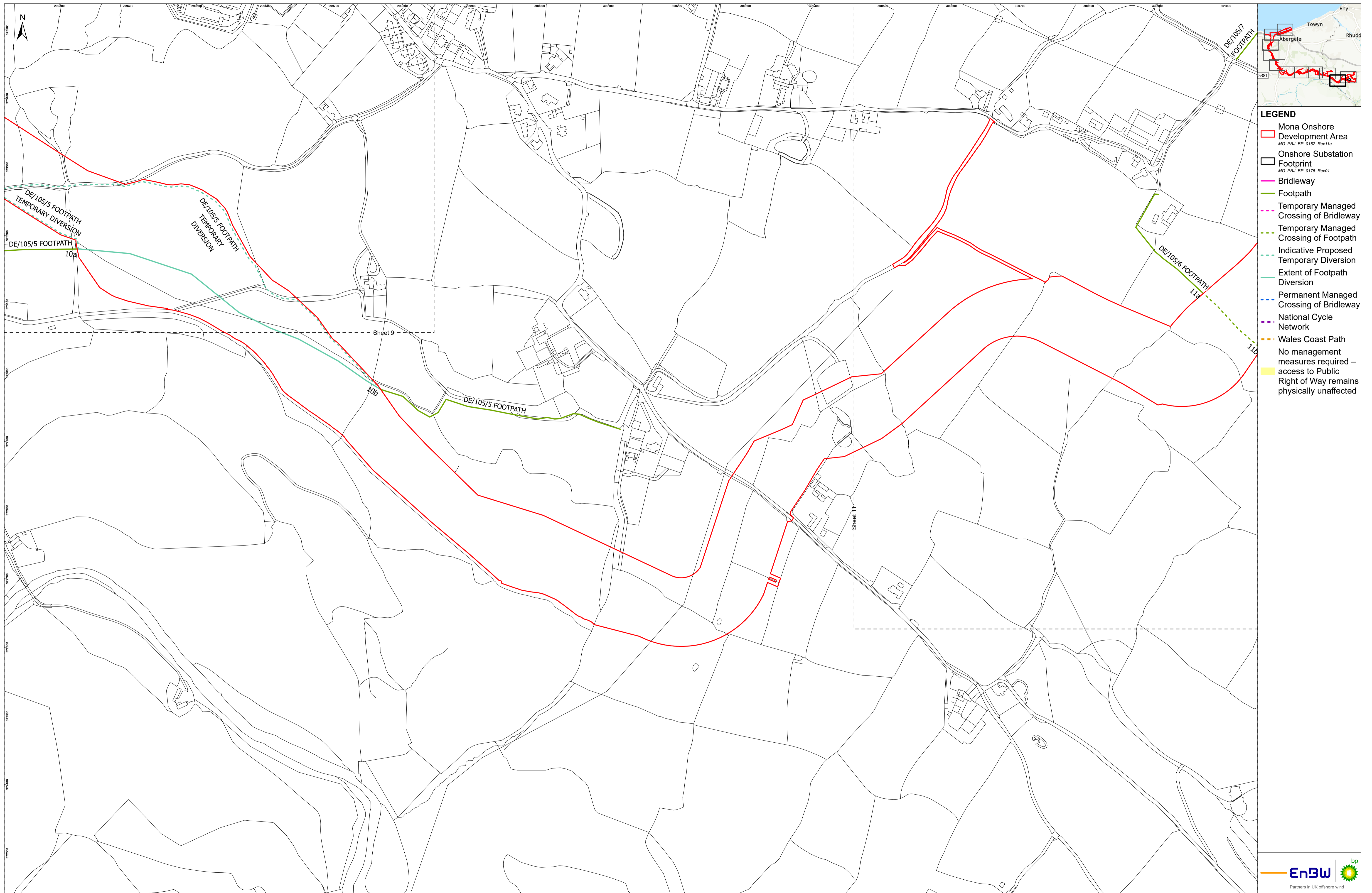
Service Layer Credits: World Topographic Map: Esri UK, Esri, TomTom, Garmin, Foursquare, MET/NASA, USGS

VER	DATE	DETAILS	BY	CHECK
24	19/12/2024	FINAL	RPS	-
-	-	-	-	-

**Drawing Number:**  
12079-0593-24



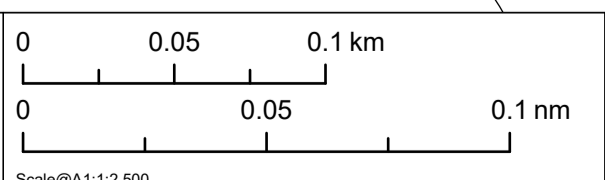




- LEGEND**
- Mona Onshore Development Area  
MO\_PRI\_BP\_0162\_Rev11a
  - Onshore Substation Footprint  
MO\_PRI\_BP\_0175\_Rev01
  - Bridleway
  - Footpath
  - - - Temporary Managed Crossing of Bridleway
  - - - Temporary Managed Crossing of Footpath
  - - - Indicative Proposed Temporary Diversion
  - Extent of Footpath Diversion
  - - - Permanent Managed Crossing of Bridleway
  - - - National Cycle Network
  - - - Wales Coast Path
  - No management measures required – access to Public Right of Way remains physically unaffected

**Project Name:**  
MONA OFFSHORE WIND PROJECT

**Drawing Title:**  
TEMPORARY STOPPING OF PUBLIC RIGHTS OF WAY PLAN - SHEET 10



**Geodetic Information:**  
Datum: OSGB 1936  
Projection: British National Grid

**APP Ref:** 5(2)(k)  
**Doc Ref:** B16  
**Data Sources:** BP, Ordnance Survey

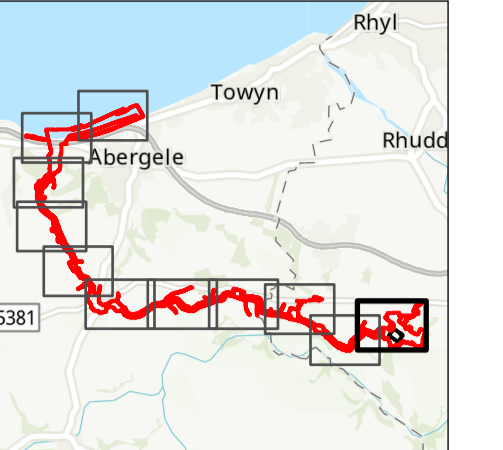
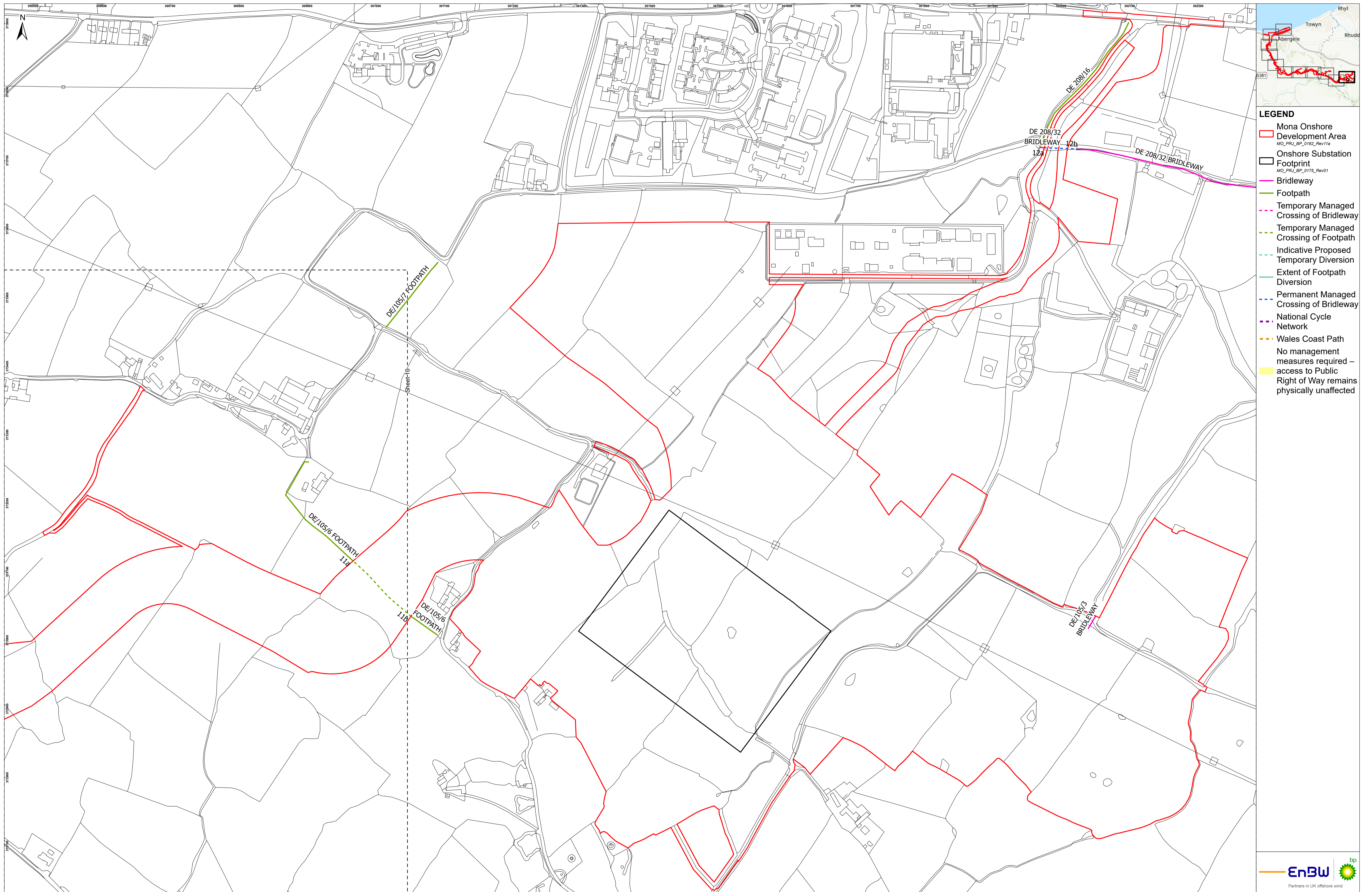
**Service Layer Credits:** World Topographic Map: Esri UK, Esri, TomTom, Garmin, Foursquare, MET/NASA, USGS

VER	DATE	DETAILS	BY	CHECK
24	19/12/2024	FINAL	RPS	-
-	-	-	-	-

**Drawing Number:**  
12079-0593-24



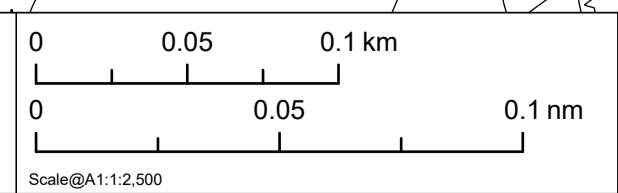




- LEGEND**
- ▭ Mona Onshore Development Area  
MO\_PRL\_BP\_0162\_Rev11a
  - Onshore Substation Footprint  
MO\_PRL\_BP\_0175\_Rev01
  - Bridleway
  - Footpath
  - - - Temporary Managed Crossing of Bridleway
  - - - Temporary Managed Crossing of Footpath
  - - - Indicative Proposed Temporary Diversion
  - Extent of Footpath Diversion
  - - - Permanent Managed Crossing of Bridleway
  - National Cycle Network
  - Wales Coast Path
  - No management measures required – access to Public Right of Way remains physically unaffected

**Project Name:**  
MONA OFFSHORE WIND PROJECT

**Drawing Title:**  
TEMPORARY STOPPING OF PUBLIC RIGHTS OF WAY PLAN - SHEET 11



**Geodetic Information:**  
Datum: OSGB 1936  
Projection: British National Grid

APFP Ref: 5(2)(k)  
Doc Ref: B16  
  
Data Sources: BP, Ordnance Survey

**Service Layer Credits:** World Topographic Map: Esri UK, Esri, TomTom, Garmin, Foursquare, MET/NASA, USGS

VER	DATE	DETAILS	BY	CHECK
24	19/12/2024	FINAL	RPS	-
-	-	-	-	-

**Drawing Number:**  
12079-0593-24

